



HELIOS RENEWABLE
ENERGY
PROJECT

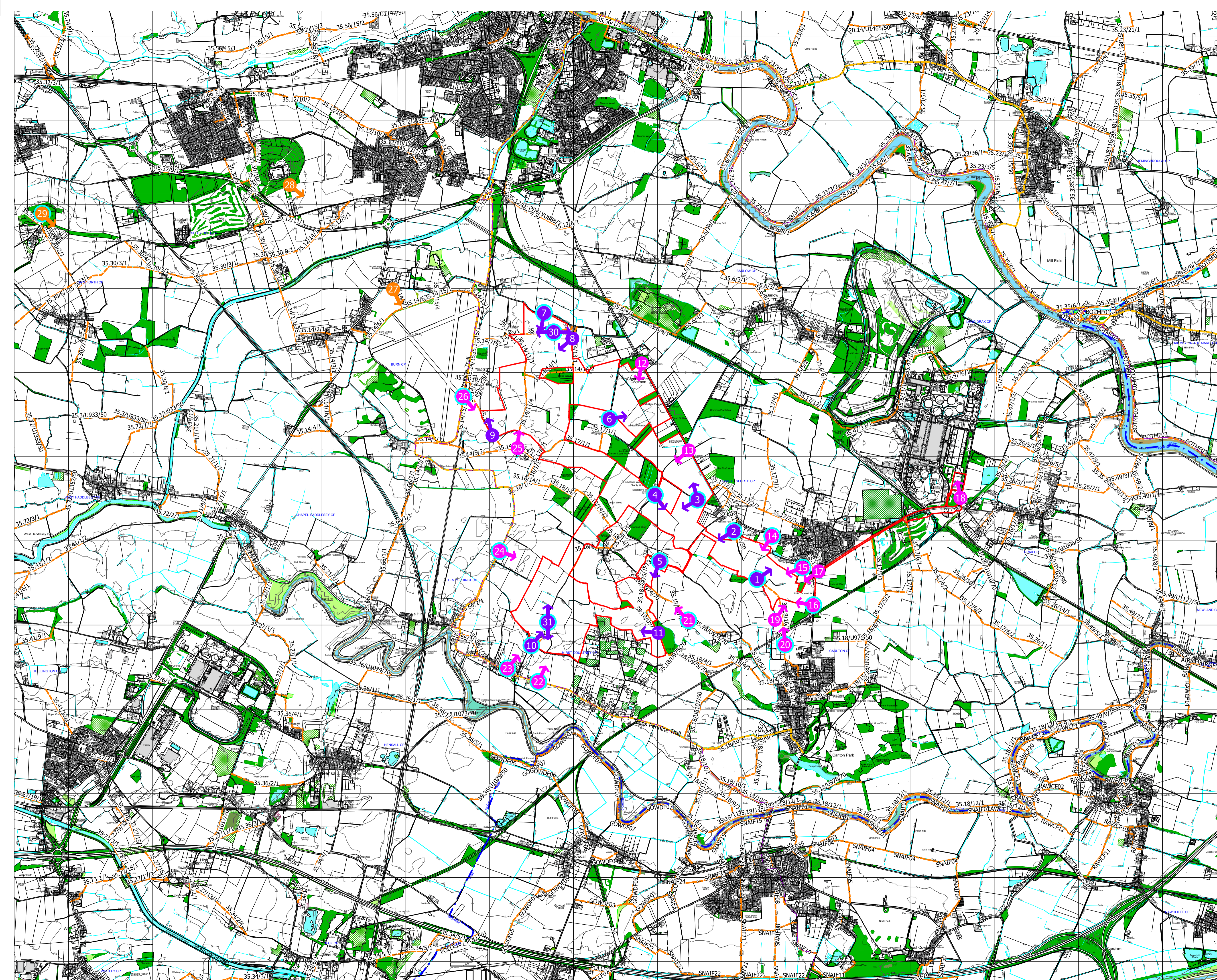
PINS Document Number:
EN010140/APP/6.2.7.12



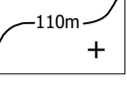
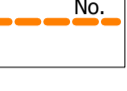





Pursuant to:
APFP Regulation 5(2)(a)

Environmental Statement Figure 7.12: Viewpoint Plan

June 2024





- KEY**
-  Site Boundary
 -  Existing Woodlands, Copses and Tree Belts ^
 -  Existing Water Courses and Water Features ^
 -  Contours/Spot Heights (Metres AOD) ^
 -  Public Rights of Way
 -  Long Distance Walks ^
 -  Sustrans Cycle Route
 -  Location of Close Range Representative Viewpoints (VPs 1-12 & 30-31)
 -  Location of Medium Range Representative Viewpoints (VPs 13-26)
 -  Location of Long Range Representative Viewpoints (VPs 27-29)
 -  Viewpoints provided as visualisations



Project Title:
Helios Renewable Energy Project

Drawing Title:
Viewpoint Plan

DRWG No: Figure 7.12	Rev: 02	Sht no: -
Drawn by: JM	Checked by: SM	
1:20,000 @ A1		Date: JUNE 2024